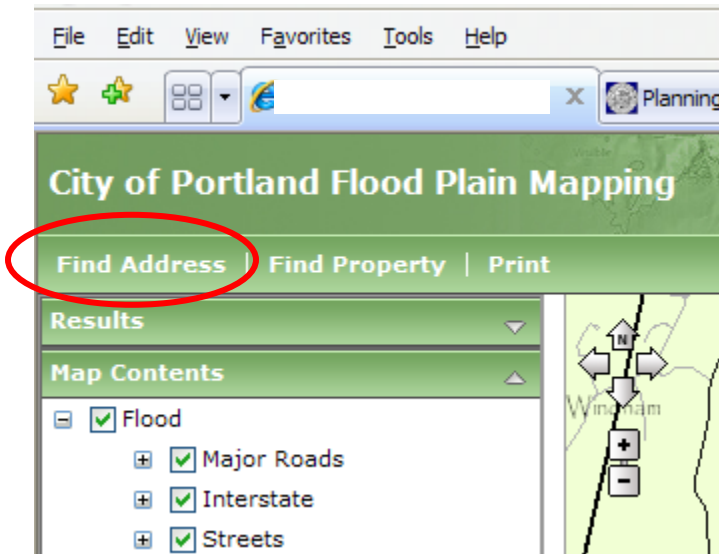


City of Portland Geographic Information Systems (GIS) Flood Maps

To provide easier access to the revised FEMA Dfirm Maps, The City has provided an interactive GIS map. To view the map please read and agree to the disclaimer found below. Instructions on how to use the interactive GIS flood map can be found below.

To find your property, click on the **Find Address** tool.

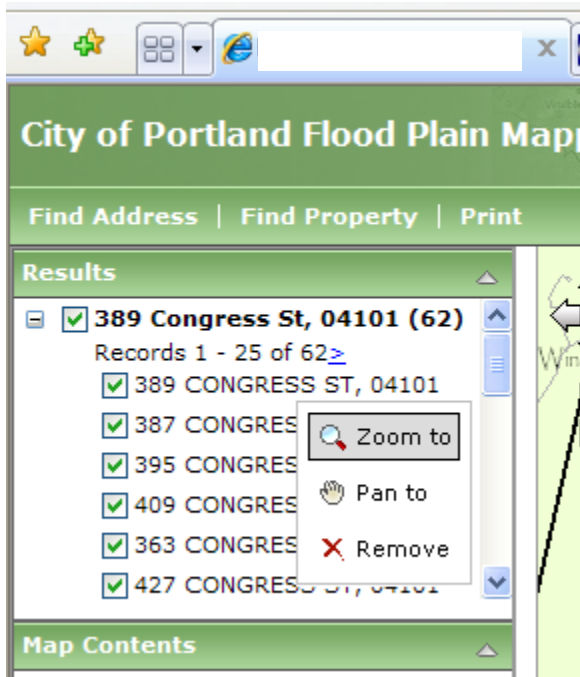


The Find Address tool will open.

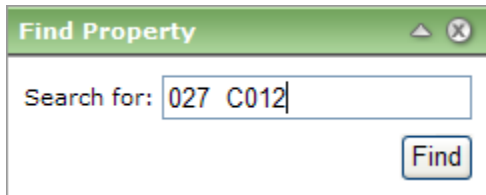
A screenshot of the 'Find Address' tool window. The window has a green title bar with the text 'Find Address'. Inside the window, there are two input fields. The first field is labeled 'Street or Intersection' and contains the text '389 Congress St'. The second field is labeled 'Zone' and contains the text '04101'. Below the input fields is a 'Find' button.

Enter your street address in the **Street or Intersection** field and your zip code in the **Zone** field.

The results panel will contain your address search results. Right click on your address in the **Results** panel and then click on **Zoom to**, to zoom the map to your address.






If you know the chart block and lot number (CBL) for your property, you may use the **Find Property** tool and enter your CBL into the **Search for** field and follow the same procedure as described above to zoom the map to your property.



Legend

New Flood Zones

-  Other
-  AE
-  VE

Old Flood Zones

-  Other
-  AE
-  VE

For more information on how to operate the City of Portland's GIS Flood map, refer to the [help](#) link found in the upper right hand corner of the map. For contact information refer to the information provided by [FEMA](#).

To enter the City of Portland's GIS Flood map please read and agree to, the following disclaimer.

Disclaimer

The City of Portland's GIS data was compiled from public records. This data is for informational purposes only and is not warranted for small area studies or determinations. The City of Portland assumes no responsibility for the accuracy of information contained in this data and makes no guarantees as to the timeliness or completeness of any of the data. The City of Portland assumes no liability for any decision made or action taken or not taken in reliance upon any of the data. [I Agree](#)